

**THE LEICESTERSHIRE COUNTY COUNCIL**  
**(WEST LOUGHBOROUGH PARKING STRATEGY (AREA 5), DISTRICT OF CHARNWOOD)**  
**ORDER NO. 1 2012**

The Leicestershire County Council ("the Council") in exercise of its powers under Section 1(1) and 2(1) to (3) 4(2) 32 35 and Part IV of Schedule 9 of the Road Traffic Regulation Act 1984 ("the Act") and of all other enabling powers, hereby makes the following Order:-

1. This Order shall come into force on the Sixth day of July 2012 and may be cited as "The Leicestershire County Council (West Loughborough Parking Strategy (Area 5), District of Charnwood) Order No. 1 2012".
2. The exemptions contained in this Order as set out in column 1 of Schedule 1 shall hereafter be referred to by reference to the code letters given in column 2 of Schedule 1.
3. (1) In this Order –

"authorised cab rank" means any area of carriageway which is comprised within and indicated by a road marking complying with diagram 1028.2 in Schedule 6 of The Traffic Signs Regulations and General Directions 2002;

"authorised parking place" means any parking place on a road authorised or designated by an Order made or having effect as if made under the Act;

"bus" means any Public Service Vehicle or bus operating a local stage carriage service as defined in the Transport Act 1985;

"bus stop area" means any area of carriageway on the sides of roads specified in this Order which is comprised within and indicated by a road marking complying with either diagram 1025.2 or diagram 1025.3 to the Traffic Signs Regulations and General Directions 2002;

"C.E.O." means a duly authorised Civil Enforcement Officer;

"disabled person's badge" has the same meaning as in The Disabled Persons (Badges for Motor Vehicles)(Amendment) Regulations 1991; or the Disabled Persons (Badges for Motor Vehicles)(England) Regulations 2000 and the Local Authorities' Traffic Orders (Exemptions for Disabled Persons)(England) Regulations 2000;

"disabled person's vehicle" has the same meaning as in The Local Authorities' Traffic Orders (Exemption for Disabled Persons)(England and Wales)(Amendment) Regulations 1991;

"disabled persons designated parking bay" means the part of the carriageway or side of road marked in accordance with Schedule 6 of the Traffic Signs Regulations and General Directions 2002 by the marking shown in diagram 1028.3 (or permitted variant thereof) and with a white broken line bounding the words "DISABLED" marked outside the bay;

"doctors' permit holders" means a vehicle which displays a valid permit issued to a Doctor for use in a specified location;

"footway parking area" means an area of the footway specifically designated for the purpose of waiting;

"hackney carriage" has the same meaning as in section 38(1) of the Vehicles (Excise) Act 1971;

"Loading" and "Unloading" means the collection or delivery of goods (parcels, stock and other items of that nature) to or from a vehicle where the goods cannot be reasonably collected or delivered except by the use of that vehicle in a particular length of road.

"market day" means any day of the week approved and authorised under a market charter for the holding of a market or such other bona fide licensed market;

"Market trader" means any person duly authorised an appropriate body to trade from an authorised market stall or stand or location as from time to time may be specified by the appropriate body for the purposes of his or her trading;

"motor vehicle" means any vehicle as defined by the Construction and Use Regulations 1986 (as amended) which is mechanically propelled except where otherwise provided;

"parking disc" means a disc, issued by a local authority, complying with the requirements of the British Standard Specification for Parking Discs (BS No.4631:1970) but coloured orange, and capable of showing the quarter hour period during which a period of waiting begins, or a blue badge under the Disabled Persons (Badges for Motor Vehicles)(England ) Regulations 2000;

"permitted parking place" means any part of a road hereby authorised by the Council for use as a parking place, bay or space where vehicles may wait;

"permit" means a written warrant issued by or on behalf of Leicestershire County Council allowing the holder to wait in a specified location;

"permit holder" means a vehicle which displays a valid permit;

"residents' parking permit holder / residents' permit holder" means a vehicle which displays a valid permit issued to a resident of the specified location;

"road / roads" means the carriageway the footway and any verges being the full width of the highway extent from one boundary to another;

"school entrance" means any area of carriageway on the side of the road specified in Schedule 12 of this Order where vehicles are not permitted to stop and indicated by a road marking complying with diagram 1027.1 of the 2002 Regulations;

"vehicle" means any Motor Vehicle as defined in this Order and any other vehicle (capable of the carriage of persons or goods) except cycles unless otherwise provided;

"4.00 p.m. to 10.00 a.m. the following morning" wherever referred to in this Order means that period of time commencing at 4.00 p.m. in the afternoon of any day and terminating at 10.00 a.m. on the morning of the next day;

"The Act" means The Road Traffic Regulation Act 1984.

(2) For the purpose of this Order a vehicle shall be regarded as displaying a disabled person's badge in the relevant position, where in accordance with the Disabled Persons (Badges for Motor Vehicles) (Amendment) Regulations 1991 and the Disabled Persons (Badges for Motor Vehicles) (England) Regulations 2000

(i) the Badge is displayed on the vehicle's dashboard or fascia panel with the front of the Badge facing forward with the details thereon clearly visible from an external position, or

(ii) where the vehicle has no dashboard or fascia panel or windscreen where the Badge may be exhibited or displayed it shall be exhibited in a conspicuous position on the front or near side of the vehicle and

in either case a parking disc is exhibited in the relevant position prescribed in the Disabled Persons (Badges for Motor Vehicles) (Amendment) Regulations 1991 or the Disabled Persons (Badges for Motor Vehicles) (England) Regulations 2000.

(3) For the purposes of this Order and where any article permits, it shall not be unlawful to cause or permit a disabled person's vehicle which displays in the relevant position a disabled person's badge and a parking disc (on which the driver, or other person in charge of the vehicle, has marked the time at which the period of waiting began) to wait on the sides of roads referred to in the specific article, for a period not exceeding 3 hours unless otherwise stated (not being a period separated by an interval of less than one hour, unless otherwise stated, from a previous period of waiting by the same vehicle on the same side of road on the same day) provided that no such vehicle shall wait in any length of road where there is for the time being a prohibition of loading and unloading.

4. "The Leicestershire County Council (Various Roads, Loughborough (Area 5), District of Loughborough) Consolidation and Amendment Order 2009" and "The Leicestershire County Council (Various Roads, Loughborough (Area 5), District of Charnwood) Amendment Order No. 1 2010) are hereby revoked in respect of those lengths of roads as specified in Schedule 2 to this Order.
- 5.1 No person shall, except upon the direction or with the permission of a police officer in uniform, a community support officer, a parking attendant or a C.E.O., cause or permit any vehicle to wait between the hours of 8.00 a.m. and 6.00 p.m. on any day other than a Sunday, between the 1<sup>st</sup> October and the 31<sup>st</sup> May, in the permitted parking place specified in Schedule 3 Part 1 to this Order, except for resident's parking permit holders:-
- (a) For a period longer than 1 hours, or
  - (b) If a period of less than 1 hour has elapsed since the last period of waiting by that vehicle on the same permitted parking place;
- 5.2 No person shall, except upon the direction or with the permission of a police officer in uniform, a community support officer, a parking attendant or a C.E.O., cause or permit any vehicle to wait between the hours of 8.00 a.m. and 6.00 p.m. on any day other than a Sunday, between the 1<sup>st</sup> October and the 31<sup>st</sup> May, in the permitted parking place specified in Schedule 3 Part 2 to this Order, except for resident's parking permit holders:-
- (a) For a period longer than 2 hours, or
  - (b) If a period of less than 1 hour has elapsed since the last period of waiting by that vehicle on the same permitted parking place;
- 5.3 No person shall, except upon the direction or with the permission of a police officer in uniform, a community support officer, a parking attendant or a C.E.O., cause or permit any vehicle to wait between the hours of 7.00 a.m. and 6.00 p.m. on any day other than a Sunday, in the permitted parking place specified in Schedule 3 Part 3 to this Order, except for residents parking permit holders.
- 5.4 No person shall, except upon the direction or with the permission of a police officer in uniform, a community support officer, a parking attendant or a C.E.O., cause or permit any vehicle to wait between the hours of 8.00 a.m. and 6.00 p.m. on any day other than a Sunday, between

the 1<sup>st</sup> October and the 31<sup>st</sup> May, in the permitted parking place specified in Schedule 3 Part 4 to this Order, except for residents parking permit holders.

- 5.5 No person shall, except upon the direction or with the permission of a police officer in uniform, a community support officer, a parking attendant or a C.E.O., cause or permit any vehicle to wait at any time in the permitted parking place specified in Schedule 3 Part 5 to this Order, except for disabled badge holders.
- 5.6 No person shall, except upon the direction or with the permission of a police officer in uniform, a community support officer, a parking attendant or a C.E.O., or in accordance with the exemption provisions, cause or permit any vehicle to wait at any time on any day, on the sides of road specified in Schedule 3 Part 6 to this Order.
- 5.7 No person shall, except upon the direction or with the permission of a police officer in uniform, a community support officer, a parking attendant or a C.E.O., or in accordance with the exemption provisions, cause or permit any vehicle to wait between the hours of 7.00 a.m. and 6.00 p.m. on any day other than a Sunday, on the sides of road specified in Schedule 3 Part 7 to this Order.
6. The written restriction applicable to that length of road referred to in Schedule 4 is hereby revoked and re-enacted as amended in Schedule 5. Such amendments shall have no practical effect on the restrictions as set out on those lengths of roads and shall not affect the use of such roads by members of the public.
- 6.1 No person shall, except upon the direction or with the permission of a police officer in uniform, a community support officer, a parking attendant or a C.E.O., cause or permit any vehicle to wait between the hours of 8.00 a.m. and 6.00 p.m. on any day other than a Sunday, in the permitted parking place specified in Schedule 5 Part 1 to this Order, except for resident's parking permit holders:-
- (a) For a period longer than 2 hours, or
  - (b) If a period of less than 1 hour has elapsed since the last period of waiting by that vehicle on the same permitted parking place;

- 6.2 No person shall, except upon the direction or with the permission of a police officer in uniform, a community support officer, a parking attendant or a C.E.O., or in accordance with the exemption provisions, cause or permit any vehicle to wait at any time on any day, on the sides of road specified in Schedule 5 Part 2 to this Order.

7. Except where otherwise stated, a reference in this Order to a numbered Article or Schedule is reference to the Article or Schedule bearing that number in this Order.
8. The plans annexed to this Order and marked drawing numbers TM3172/2/2008 (16), TM3523/2/2009/A, TM3755/2/2010/A and TM3755/2/2010/B are for identification purposes only.



## SCHEDULE 1

TYPE OF EXEMPTION	CODE
For vehicles to allow people to board or alight.	LCCA
For vehicles used in connection with:- (i) building, industrial or demolition operations; (ii) the removal of any obstruction to traffic; (iii) the maintenance, improvement or reconstruction of the said sides of roads; or (iv) the laying, erection, alternative or repair on, or in land adjacent to the said sides of roads of any sewer or of any main, pipe or apparatus for the supply of gas, water or electricity or of any telegraphic line as defined in the Telecommunications Act 1984.	LCCB
For vehicles to be used in the service of a local authority, highways agency, an area health authority or a water undertaker in pursuance of statutory powers or duties and whilst being so used in such service it is necessary for the vehicle to be positioned in the place where it is waiting.	LCCC
For vehicles to be used for the purpose of delivering or collecting postal packets as defined in section 87 of the Postal Services Act 2000 by any universal service provider.	LCCD
For vehicle to take in petrol, oil water or air from any garages situated on or adjacent to the said sides of roads	LCCE
For vehicles to wait at or near to any premises situated on or adjacent to the said sides of roads for so long as such waiting by that vehicle is reasonably necessary in connection with any wedding or funeral.	LCCF
For vehicles to be used for fire brigade, ambulance or police purposes.	LCCG
For goods to be loaded on or unloaded from the vehicle on the sides of roads specified in this Order.	LCCH
For Vehicles: (a) to wait upon an authorised parking place, (b) being a hackney carriage, to wait upon an authorised cab rank, or	LCCI

(c) licensed taxi.	
For a disabled person's vehicle which displays in the relevant position a disabled person's badge, and a parking disc (on which the driver, or other person in charge of the vehicle, has marked the time at which the period of waiting began) to wait on the sides of roads referred to in that Schedule for a period not exceeding three hours (not being a period separated by an interval of less than one hour from a previous period of waiting by the same vehicle on the same side of road on the same day) provided that no such vehicle shall wait in any length of road where there is for the time being a prohibition of loading and unloading.	LCCJ
For vehicles to wait on the sides of roads referred to therein for so long as may be necessary while any gate or other barrier at the entrance to premises to which the vehicle requires access or from which it has just emerged is being opened or closed, if it is not reasonably practicable for the vehicle to wait otherwise than in that road while such a gate or barrier is opened or closed.	LCCK
Any vehicle bona fide associated or used in connection with or for the purpose of licensed markets or special events.	LCCL
Where the person in control of the vehicle is directed or given permission to stop by a police officer, community support officer or a civil enforcement officer.	LCCM
To enable any motor vehicle that is constructed or adapted for the purpose of carrying monies or valuables under secure deposit and which is in use on a pre-arranged appointment for the delivery or collection of monies, financial instruments or valuables (for such a period of time as reasonably required to complete the delivery or collection) to any premises on the sides of road.	LCCN
The Article shall not prevent waiting by vehicles carrying children from and to school on normal school days	LCCO
Nothing shall render it unlawful for the owners or occupiers for the time being of the three properties No's 2, 4 and 6 Baines Lane, Hinckley to cause or permit any vehicle to wait in the length of road or side road specified	LCCP

in the Third Schedule to this Order for a period not exceeding 1 hour between the hours of 8.30am and 6.00pm (Monday to Saturday inclusive) and without limitation on Sundays.	
Nothing shall render it unlawful to cause or permit any vehicle to wait in connection with the maintenance or repair of any premises adjoining the roads which can only be carried out from the road being such works as are required to be carried out to comply with any statutory obligation condition or stipulation subject to such waiting being limited to a maximum of two hours in any period of 24 hours.	LCCQ
Nothing shall render it unlawful to cause or permit a public service vehicle to stop for a longer time than is necessary for taking up and setting down passengers at any time on any day on the east side of Melbourne Road fronting the coach depot occupying 211/213 Melbourne Road	LCCR
For any disabled person's vehicle which displays in the relevant position a disabled person's badge and a parking badge (on which the driver or other person in charge of the vehicle has marked the time at which waiting began) to wait, load or unload in those parts of the road specified in the schedule to this order for a period not exceeding 3 hours, with no return within 3 hours.	LCCS
If the vehicle is being used to attend any of the properties numbered 2-30 Mantle Lane, but for the purposes of loading/unloading of goods or equipment at such property only	LCCT
If the vehicle is an official wedding or funeral car attending any of the properties numbered 2 -30 Mantle Lane for the purpose of allowing passengers to board or alight.	LCCU
For any vehicle in excess of 7.5 tonnes loading or unloading on that part of Biggin Street between its junction with Fennel Street and a point 35 metres north of its junction with Swan Street, such vehicle shall have entered Biggin Street from its junction with Fennel Street between the hours of 4.00p.m. to midnight and midnight to 10.00 a.m.	LCCV
Nothing shall render it unlawful to cause or permit any vehicle to wait on the triangular area or highway not comprising part of the main carriageway fronting Nos 9 and 19 Station Road, Hugglescote	LCCW
Nothing shall render it unlawful to cause any vehicle to	LCCX

<p>enter Market Place if the vehicle is a vehicle-</p> <p>(a) in the service of a Police or Fire or Health or Local Authority and is being used for Police, Fire, Ambulance or Local Authority purposes as the case may be;</p> <p>being used by a resident of Market Place for the purpose of gaining access to his place of residence there.</p>	
<p>For a disabled person's vehicle which displays in the relevant position a disabled person's badge and a parking disc (on which the driver, or other person in charge of the vehicle, has marked the time at which the period of waiting began) to wait in the designated parking place.</p>	LCCY

**SCHEDULE 2**  
**REVOCATIONS**

**THE LEICESTERSHIRE COUNTY COUNCIL**  
**(VARIOUS ROADS, LOUGHBOROUGH (AREA5), DISTRICT OF CHARNWOOD),**  
**CONSOLIDATION AND AMENDMENT ORDER 2009**

**LIMITED WAITING 1 HOUR NO RETURN FOR 1 HOUR**  
**MONDAY - SATURDAY 8.00 AM – 6.00 PM BETWEEN 01 JANUARY AND**  
**14 JUNE AND BETWEEN 21 SEPTEMBER AND 31 DECEMBER**  
**EXCEPT RESIDENT'S PARKING PERMIT HOLDERS**

**ARMITAGE CLOSE, LOUGHBOROUGH**

The south side from a point 14 metres west of its junction with Speeds Pingle in a westerly direction for a distance of 35 metres.

**CUMBERLAND ROAD, LOUGHBOROUGH**

- (i) The east side from a point 7 metres north-west of its junction with Fearon Street in a north-westerly direction to a point 6 metres south-east of its junction with George Street.
- (ii) The east side from a point 8 metres north-west of its junction with George Street in a north-westerly direction to a point 7 metres south-east of its junction with Rosebery Street.
- (iii) The east side from a point 20 metres north-west of its junction with Ashby Road to a point 7 metres south-east of its junction with Fearon Street.

**FEARON STREET, LOUGHBOROUGH**

- (i) The north-west side from a point 11 metres north-east of its junction with Cumberland Road in a north-easterly direction to a point 5 metres south-west of the property boundary of Nos. 33/35.
- (ii) The north-west side from the property boundary of Nos. 33/35 in a north-easterly direction to a point 8 metres south-west of its junction with Storer Road.
- (iii) The south-east side from a point 11 metres north-east of its junction with Cumberland Road in a north-easterly direction to a point 11 metres south-west of its junction with Storer Road.

### **GEORGE STREET, LOUGHBOROUGH**

- (i) The north-west side from a point 10 metres north-east of its junction with Cumberland Road in a north-easterly direction for a distance of 65 metres.
- (ii) The south-east side from a point 11 metres north-east of its junction with Cumberland Road in a north-easterly direction to a point 6 metres south-west of its junction with Storer Road.

### **HASTINGS STREET, LOUGHBOROUGH**

- (i) The north-west side from a point 7 metres south-west of its junction with Oxford Street in a south-westerly direction for a distance of 25.5 metres.
- (ii) The north-west side from a point 12 metres north-east of its junction with Ashby Road in a north-easterly direction for a distance of 21 metres.
- (iii) The south-east side from a point 31 metres north-east of its junction with Ashby Road in a north-easterly direction to a point 7 metres south-west of its junction with Oxford Street.

### **HASTINGS STREET (ACCESS ROAD TO 18, 20 HASTINGS STREET)**

The north-west side from a point 12.5 metres north-east of its junction with Oxford Street in a general north-easterly direction turning into a southerly direction for a distance of 31 metres to its end.

### **HAVELOCK STREET, LOUGHBOROUGH**

- (i) The north-west side from a point 64 metres north-east of its junction with Storer Road in a north-easterly direction for a distance of 65 metres.
- (ii) The north-west side from a point 22 metres north-east of its junction with Storer Road in a north-easterly direction for a distance of 25 metres.
- (iii) The north-west side from a point 47 metres north-east of its junction with Storer Road in a north-easterly direction for a distance of 17 metres.
- (iv) The north-west side from a point 12 metres north-east of its junction with Storer Road in a north-easterly direction for a distance of 10 metres.

(v) The north-west side from a point 128 metres north-east of its junction with Storer Road in a north-easterly direction for a distance of 68 metres.

(vi) The south-east side from a point 13 metres north-east of its junction with Storer Road in a north-easterly direction to a point 7 metres south-west of its junction with Oxford Street.

(vii) The south-east side from a point 7 metres north-east of its junction with Oxford Street in a north-easterly direction for a distance of 61 metres.

### **LEOPOLD STREET, LOUGHBOROUGH**

(i) The north-west side from a point 10 metres north-east of its junction with Storer Road in a north-easterly direction to a point 7 metres south-west of its junction with Oxford Street.

(ii) The north-west side from a point 12 metres north-east of its junction with Oxford Street in a north-easterly direction to a point 19 metres south-west of its junction with Derby Road.

(iii) The south-east side from a point 9 metres north-east of its junction with Storer Road in a north-easterly direction to a point 5 metres south-west of its junction with Oxford Street.

(iv) The south-east side from a point 10 metres north-east of its junction with Oxford Street in a north-easterly direction to a point 21 metres south-west of its junction with Derby Road.

### **OXFORD STREET, LOUGHBOROUGH**

(i) The north-east side from a point 7 metres south-east of its junction with Havelock Street in a south-easterly direction to a point 6 metres north-west of its junction with Station Street.

(ii) The north-east side from a point 9 metres south-east of its junction with Station Street in a south-easterly direction to a point 9 metres north-west of its junction with Paget Street.

(iii) The north-east side from a point 29 metres south-east of its junction with Paget Street in a south-easterly direction to a point 9 metres north of its junction with Leopold Street.

(iv) The north-east side from a point 8 metres south-east of its junction with Leopold Street in a south-easterly direction to a point 9 metres north-west of its junction with Hastings Street (Access Road to 18, 20 Hastings Street).

(v) The south-west side from a point 7 metres south-east of its junction with Havelock Street in a south-easterly direction to a point 9 metres north-west of its junction with Station Street.

(vi) The south-west side from a point 7 metres south-east of its junction with Station Street in a south-easterly direction to a point 12 metres north-west of its junction with Paget Street.

(vii) The south-west side from a point 6 metres south-east of its junction with Paget Street in a south-easterly direction to a point 9 metres north-west of its junction with Leopold Street.

(viii) The south-west side from a point 12 metres south-west of its junction with Leopold Street in a south-easterly direction to a point 7 metres north-west of its junction with St Mary's Close.

(ix) The south-west side from a point 11 metres south-east and east of its junction with St Mary's Close in a south-easterly direction to a point 4.5 metres north-west of its junction with Hastings Street.

(x) The south-west side from a point 7 metres south-east and east of its junction with Hastings Street in a south-easterly direction to a point 11 metres north-west of its junction with Regent Street.

#### **PAGET STREET, LOUGHBOROUGH**

(i) The north-west side from a point 9 metres north-east of its junction with Storer Road in a north-easterly direction to a point 8 metres south-west of its junction with Oxford Street.

(ii) The north-west side from a point 10 metres north-east of its junction with Oxford Street in a north-easterly direction to a point 30 metres south-west of its junction with Derby Road.

(iii) The south-east side from a point 10 metres north-east of its junction with Storer Road in a north-easterly direction to a point 9 metres south-west of its junction with Oxford Street.

(iv) The south-east side from a point 10 metres north-east of its junction with Oxford Street in a north-easterly direction to a point 18 metres south-west of its junction with Derby Road.



### **PLEASANT CLOSE, LOUGHBOROUGH**

- (i) The north side from a point 32 metres west of its junction with Speeds Pingle in a westerly direction for a distance of 14 metres.
- (ii) The south side from a point 15 metres west of its junction with Speeds Pingle in a westerly direction for a distance of 18 metres.

### **ROSEBERY STREET, LOUGHBOROUGH**

- (i) The north side from a point 9.5 metres east of its junction with Cumberland Road in a northerly direction to its junction with Storer Road.
- (ii) The south side from a point 13 metres east of its junction with Cumberland Road in a northerly direction for a distance of 50 metres.

### **SPEEDS PINGLE, LOUGHBOROUGH**

The east side from a point 13 metres north of its junction with Regent Street in a northerly direction for a distance of 67 metres.

### **STATION STREET, LOUGHBOROUGH**

- (i) The north-west side from a point 8 metres north-east of its junction with Storer Road in a north-easterly direction to a point 12 metres south-west of its junction with Oxford Street.
- (ii) The north-west side from a point 8 metres north-east of its junction with Oxford Street in a north-easterly direction to a point 88 metres south-west of its junction with Derby Road.
- (iii) The south-east side from a point 6 metres north-east of its junction with Storer Road in a north-easterly direction to a point 10 metres south-west of its junction with Oxford Street.
- (iv) The south-east side from a point 11 metres north-east of its junction with Oxford Street in north-easterly direction to a point 39 metres south-west of its junction with Derby Road.

## **STORER ROAD, LOUGHBOROUGH**

- (i) The north-east side from its junction with Rosebery Street in a south-easterly direction to a point 7 metres north-west of its junction with Havelock Street.
- (ii) The north-east side from a point 5 metres south-east of its junction with Leopold Street in a south-easterly direction to a point 21 metres north-west of its junction with Ashby Road.
- (iii) The north-east side from a point 7 metres south-east of its junction with Paget Street in a south-easterly direction for a distance of 41 metres.
- (iv) The north-east side from a point 7 metres south-east of its junction with Station Street in a south-easterly direction to a point 7 metres north-west of its junction with Paget Street.
- (v) The north-east side from a point 10 metres south-east and east of its junction with Havelock Street in a south-easterly direction to a point 7 metres north-west of its junction with Station Street.
- (vi) The south-west side from a point 7 metres north-west of its junction with Fearon Street in a north-westerly direction to a point 7 metres south-east of its junction with George Street.
- (vii) The south-west side from a point 29 metres north-west of its junction with Ashby Road in a north-westerly direction for a distance of 93 metres.
- (viii) The south-west side from a point 7 metres south-east of its junction with Fearon Street in a south-easterly direction for a distance of 66 metres.
- (ix) The south-west side from a point 7 metres north-west of its junction with George Street in a north-westerly direction to a point 17 metres south-east of its junction with Rosebery Street.

**LIMITED WAITING 2 HOURS NO RETURN FOR 1 HOUR  
MONDAY - SATURDAY 8.00 AM – 6.00 PM**

## **ASHBY ROAD, LOUGHBOROUGH**

The north side from a point 51 metres west of its junction with Storer Road in a westerly direction to a point 15 metres east of its junction with Cumberland Road.

**LIMITED WAITING 2 HOURS NO RETURN FOR 1 HOUR  
MONDAY - SATURDAY 8.00 AM – 6.00 PM  
BETWEEN 01 JANUARY AND 14 JUNE AND  
BETWEEN 21 SEPTEMBER AND 31 DECEMBER  
EXCEPT RESIDENT'S PARKING PERMIT HOLDERS**

**CUMBERLAND ROAD, LOUGHBOROUGH**

The south-west side from a point 13 metres north-west of its junction with Ashby Road in a north-westerly direction for 227 metres.

**DISABLED PARKING  
3 HOURS NO RETURN FOR 1 HOUR  
EXCEPT RESIDENTS PERMIT HOLDERS D**

**FEARON STREET, LOUGHBOROUGH**

The north-west side from the boundary of property Nos. 33 & 35 in a south-westerly direction for a distance of 5 metres.

**OXFORD STREET, LOUGHBOROUGH**

(i) The north-east side from the boundary of property Nos. 71 & 73 in a north-westerly direction for a distance of 4 metres.

(ii) The south-west side from a point 18 metres north-west of its junction with Pagent Street in a north-westerly direction for a distance of 5 metres.

**ROSEBERY STREET, LOUGHBOROUGH**

The south-east side from a point 57 metres north-east of its junction with Cumberland Road in a north-easterly direction for a distance of 6 metres.

**STORER ROAD, LOUGHBOROUGH**

The south-west side from a point 12 metres south-east of its junction with George Street in a south-easterly direction for a distance of 5 metres.

**DISABLED PERSONS PARKING  
3 HOURS NO RETURN FOR 1 HOUR**

**STORER ROAD, LOUGHBOROUGH**

The north-east side from a point 6 metres south-east of its junction with Havelock Street in a south-easterly direction for a distance of 4 metres.

**NO WAITING AT ANY TIME**

**KINGFISHER WAY, LOUGHBOROUGH**

The north-east side from its junction with Forest Road in a north-westerly direction to a point 24 metres north-west of the southern building line of Nos. 2 and 4 Kingfisher Way.

### **SCHEDULE 3 PART 1**

**LIMITED WAITING 1 HOUR NO RETURN FOR 1 HOUR  
MONDAY - SATURDAY 8.00 AM – 6.00 PM  
BETWEEN 01 OCTOBER AND 31 MAY  
EXCEPT RESIDENT'S PARKING PERMIT HOLDERS**

#### **ARMITAGE CLOSE, LOUGHBOROUGH**

The south-east side from a point 14 metres south-west of its junction with Speeds Pingle in a south-westerly direction for a distance of 35 metres.

#### **CUMBERLAND ROAD, LOUGHBOROUGH**

- (i) The north-east side from a point 7 metres south-east of its junction with Rosebery Street in a south-easterly direction to a point 8 metres north-west of its junction with George Street.
- (ii) The north-east side from a point 7 metres south-east of its junction with George Street in a south-easterly direction to a point 7 metres north-west of its junction with Fearon Street.
- (iii) The north-east side from a point 7 metres south-east of its junction with Fearon Street in a south-easterly direction to a point 20 metres north-west of its junction with Ashby Road.

#### **FEARON STREET, LOUGHBOROUGH**

- (i) The north-west side from a point 10 metres north-east of its junction with Cumberland Road in a north-easterly direction to a point 7 metres south-west of its junction with Storer Road.
- (ii) The south-east side from a point 11 metres north-east of its junction with Cumberland Road in a north-easterly direction to a point 10 metres south-west of its junction with Storer Road.

#### **GEORGE STREET, LOUGHBOROUGH**

- (i) The north-west side from a point 11 metres north-east of its junction with Cumberland Road in a north-easterly direction for a distance of 65 metres.

(ii) The south-east side from a point 11 metres north-east of its junction with Cumberland Road in a north-easterly direction to a point 6 metres south-west of its junction with Storer Road.

### **HASTINGS STREET, LOUGHBOROUGH**

(i) The north-east side from its south-eastern extremity in a north-westerly direction to its north-western extremity.

(ii) The north-west side from a point 7 metres south-west of its junction with Oxford Street in a south-westerly direction for a distance of 25.5 metres.

(iii) The north-west side from a point 13 metres north-east of its junction with Oxford Street in a north-easterly direction for a distance of 11 metres.

(iv) The north-west side from a point 12 metres north-east of its junction with Ashby Road in a north-easterly direction for a distance of 21 metres.

(v) The south-east side from a point 34 metres north-east of its junction with Ashby Road in a north-easterly direction to the north-east boundary of No. 37 Hastings Street.

(vi) The south-east side from a point 8 metres south-west of its junction with Oxford Street in a south-westerly direction for a distance of 8 metres.

### **HAVELOCK STREET, LOUGHBOROUGH**

(i) The north-west side from a point 6.5 metres south-west of the boundary of Nos. 61/63 Havelock Street in a north-easterly direction to a point 10 metres north-east of the north-eastern boundary of No. 33 Havelock Street.

(ii) The north-west side from a point 12 metres north-east of its junction with Storer Road in a north-easterly direction for a distance of 10 metres.

(iii) The north-west side from a point 0.5 metres south-west of the boundary of No. 79 Havelock Street in a north-easterly direction to a point 6.5 metres north-east of the boundary of Nos. 65/67 Havelock Street

(iv) The south-east side from a point 13 metres north-east of its junction with Storer Road in a north-easterly direction to a point 7 metres south-west of its junction with Oxford Street.

- (v) The south-east side from a point 7 metres north-east of its junction with Oxford Street in a north-easterly direction for a distance of 62 metres.

### **LEOPOLD STREET, LOUGHBOROUGH**

- (i) The north-west side from a point 7 metres north-east of its junction with Storer Road in a north-easterly direction to a point 9 metres south-west of its junction with Oxford Street.
- (ii) The north-west side from a point 9 metres north-east of its junction with Oxford Street in a north-easterly direction to a point 19 metres south-west of its junction with Derby Road.
- (iii) The south-east side from a point 9 metres north-east of its junction with Storer Road in a north-easterly direction to a point 8 metres south-west of its junction with Oxford Street.
- (iv) The south-east side from a point 19 metres south-west of its junction with Derby Road in a south-westerly direction for a distance of 214 metres.

### **OXFORD STREET, LOUGHBOROUGH**

- (i) The north-east side from the boundary of Nos. 65/63 Oxford Street in a south-easterly direction for a distance of 45 metres.
- (ii) The north-east side from a point 27 metres south-east of its junction with Paget Street in a south-easterly direction to a point 8 metres north of its junction with Leopold Street.
- (iii) The north-east side from a point 8 metres south-east of its junction with Leopold Street in a south-easterly direction to a point 9 metres north-west of its junction with Hastings Street.
- (iv) The north-east side from the boundary of Nos. 73/71 Oxford Street in a south-easterly direction to a point 6 metres north-west of its junction with Station Street.
- (v) The south-west side from a point 7 metres south-east of its junction with Havelock Street in a south-easterly direction to a point 7 metres north-west of its junction with Station Street.
- (vi) The south-west side from a point 7 metres south-east of its junction with Station Street in a south-easterly direction to a point 10 metres north-west of its junction with Paget Street.

(vii) The south-west side from a point 6 metres south-east of its junction with Paget Street in a south-easterly direction to a point 9 metres north-west of its junction with Leopold Street.

(viii) The south-west side from a point 10 metres south-west of its junction with Leopold Street in a south-easterly direction to a point 5 metres north-west of its junction with St Mary's Close.

(ix) The south-west side from a point 10 metres south-east of its junction with St Mary's Close in a south-easterly direction to a point 5 metres north-west of its junction with Hastings Street.

(x) The south-west side from a point 7 metres south-east of its junction with Hastings Street in a south-easterly direction to a point 11 metres north-west of its junction with Regent Street.

#### **PAGET STREET, LOUGHBOROUGH**

(i) The north-west side from a point 9 metres north-east of its junction with Storer Road in a north-easterly direction to a point 7 metres south-west of its junction with Oxford Street.

(ii) The north-west side from a point 9 metres north-east of its junction with Oxford Street in a north-easterly direction to a point 30 metres south-west of its junction with Derby Road.

(iii) The south-east side from a point 17 metres south-west of its junction with Derby Road in a south-westerly direction for a distance of 215 metres.

(iv) The south-east side from a point 9 metres south-west of its junction with Oxford Street in a south-westerly direction for a distance of 48 metres.

(v) The south-east side from a point 9 metres north-east of its junction with Storer Road in a north-easterly direction for a distance of 62 metres.

#### **PLEASANT CLOSE, LOUGHBOROUGH**

(i) The north-west side from a point 33 metres south-west of its junction with Speeds Pingle in a south-westerly direction to the boundary of Nos. 5/7 Pleasant Close.



- (ii) The south-east side from the boundary of Nos. 4/6 Pleasant Close in a south-westerly direction for a distance of 20 metres.

### **ROSEBERY STREET, LOUGHBOROUGH**

- (i) The north-west side from a point 9 metres east of its junction with Cumberland Road in a north-easterly direction to its junction with Storer Road.
- (ii) The south side from a point 13 metres east of its junction with Cumberland Road in a northerly direction for a distance of 51 metres.

### **SPEEDS PINGLE, LOUGHBOROUGH**

The north-east side from a point 13 metres north-west of its junction with Regent Street in a north-westerly direction for a distance of 67 metres.

### **STATION STREET, LOUGHBOROUGH**

- (i) The north-west side from a point 9 metres north-east of its junction with Storer Road in a north-easterly direction to a point 6 metres south-west of its junction with Oxford Street.
- (ii) The north-west side from a point 8 metres north-east of its junction with Oxford Street in a north-easterly direction to a point 12 metres south-west of its junction with Station Avenue.
- (iii) The south-east side from a point 7 metres north-east of its junction with Storer Road in a north-easterly direction to a point 9 metres south-west of its junction with Oxford Street.
- (iv) The south-east side from a point 36 metres south-west of its junction with Derby Road in a south-westerly direction for a distance of 130 metres.
- (v) The south-east side from the boundary of Nos. 29/30 Station Street to a point 9 metres north-east of its junction with Oxford Street.

### **STORER ROAD, LOUGHBOROUGH**

- (i) The north-east side from its junction with Rosebery Street in a south-easterly direction to a point 7 metres north-west of its junction with Havelock Street.

- (ii) The north-east side from a point 6 metres south-east of its junction with Station Street in a south-easterly direction to a point 7 metres north-west of its junction with Paget Street.
- (iii) The north-east side from a point 7 metres south-east of its junction with Paget Street in a south-easterly direction for a distance of 43 metres.
- (iv) The north-east side from a point 7 metres south-east of its junction with Havelock Street in a south-easterly direction to a point 7 metres north-west of its junction with Station Street.
- (v) The north-east side from a point 4 metres south-east of its junction with Leopold Street in a south-easterly direction for a distance of 105 metres.
- (vi) The south-west side from a point 26 metres north-west of its junction with Ashby Road in a north-westerly direction for a distance of 92 metres.
- (vii) The south-west side from a point 7 metres north-west of its junction with Fearon Street in a north-westerly direction for a distance of 35 metres.
- (viii) The south-west side from a point 7 metres north-west of its junction with George Street in a north-westerly direction for a distance of 40 metres.
- (ix) The south-west side from a point 7 metres south-east of its junction with George Street in a south-easterly direction for a distance of 5 metres.
- (x) The south-west side from a point 135 metres north-west of its junction with Ashby Road in a north-westerly direction to a point 7 metres south-east of its junction with Fearon Street.

#### **EXEMPTIONS**

The following exemptions apply to the above. Refer to Schedule 1 for the details of each exemption:-

LCCA, LCCB, LCCC, LCCD, LCCF, LCCG, LCCH, LCCM, LCCY.

### **SCHEDULE 3 PART 2**

**LIMITED WAITING 2 HOURS NO RETURN FOR 1 HOUR  
MONDAY - SATURDAY 8.00 AM – 6.00 PM  
BETWEEN 01 OCTOBER AND 31 MAY  
EXCEPT RESIDENT'S PARKING PERMIT HOLDERS**

#### **ASHBY ROAD, LOUGHBOROUGH**

The north side from a point 20 metres west of its junction with Cumberland Road in a westerly direction for a distance of 82 metres.

#### **CUMBERLAND ROAD, LOUGHBOROUGH**

The south-west side from a point 14 metres north-west of its junction with Ashby Road in a north-westerly direction for a distance of 226 metres.

### **EXEMPTIONS**

The following exemptions apply to the above. Refer to Schedule 1 for the details of each exemption:-

LCCA, LCCB, LCCC, LCCD, LCCF, LCCG, LCCH, LCCM, LCCY.

### **SCHEDULE 3 PART 3**

**RESIDENT PERMIT HOLDERS ONLY  
MONDAY - SATURDAY 7.00 AM – 6.00 PM**

#### **ADAM DALE (SOUTH-EAST TO NORTH-WEST LEG), LOUGHBOROUGH**

The south-west side from a point opposite a point 2 metres south-east of the boundary of Nos. 35/37 Adam Dale in a north-westerly direction for a distance of 37 metres.

#### **ADAM DALE (SOUTH-WEST TO NORTH-EAST LEG), LOUGHBOROUGH**

(i) The north-west side from a point 34 metres north-east of its junction with Wren Close in a north-easterly direction for a distance of 16 metres.

(ii) The south-east side from a point 15 metres north-east of its junction with Moorhen Way in a north-easterly direction for a distance of 28 metres.

### **GOLDFINCH CLOSE, LOUGHBOROUGH**

- (i) The north-west side from a point 7 metres north-east of its western extremity in a north-easterly direction for a distance of 10 metres.
- (ii) The south-east side from a point 20 metres north-east of its western extremity in a north-easterly direction for a distance of 70 metres.

### **KINGFISHER WAY, LOUGHBOROUGH**

The south-west side from a point 55 metres north-west of its junction with Forest Road in a north-westerly direction for a distance of 16.5 metres.

### **KINGFISHER WAY (CENTRAL LEG), LOUGHBOROUGH**

The south-west side from a point 1.5 metres south-east of the boundary of No. 50 Kingfisher Way in a north-westerly direction for a distance of 11 metres.

### **KINGFISHER WAY (EASTERN LEG), LOUGHBOROUGH**

The north-west side from a point 9 metres south-west of its junction with Kingfisher Way in a south-westerly direction for a distance of 43 metres.

### **KINGFISHER WAY (SOUTH WESTERN LEG), LOUGHBOROUGH**

The south-west side from a point 4 metres south-east of the boundary of Acorn Grange / Bert Coote House, Kingfisher Way in a north-westerly direction for a distance of 22 metres.

### **KINGFISHER WAY (WESTERN LEG), LOUGHBOROUGH**

The north-west side from a point 17 metres north-east of the boundary of Nos. 53/55 Kingfisher Way in a south-westerly direction for a distance of 44 metres.

### **MOORHEN WAY, LOUGHBOROUGH**

- (i) The north-east side from a point 52 metres south-east of its junction with Adam Dale in a south-easterly direction for a distance of 10 metres.
- (ii) The south-west side from a point 2 metres south-west of the south-eastern boundary of No. 2 Moorhen Way in a north-westerly direction for a distance of 28 metres.

## **ROBIN MEWS, LOUGHBOROUGH**

The south-east side from a point 11 metres north-east of its junction with Moorhen Way in a north-easterly direction to a point 11 metres north-east of the boundary of Nos. 1 Robin Mews / 1 Moorhen Way.

## **ROBIN MEWS (EAST LEG), LOUGHBOROUGH**

The south-west side from its north-western extremity in a south-easterly direction for a distance of 10 metres.

## **WREN CLOSE, LOUGHBOROUGH**

- (i) The north-east side from a point 10 metres north-west of its junction with Adam Dale in a north-westerly direction for a distance of 10 metres.
- (ii) The north-east side from a point 30 metres north-west of its junction with Adam Dale in a north-westerly direction for a distance of 10 metres.

### **EXEMPTIONS**

The following exemptions apply to the above. Refer to Schedule 1 for the details of each exemption:-

LCCA, LCCB, LCCC, LCCD, LCCF, LCCG, LCCH, LCCM, LCCY.

### **SCHEDULE 3 PART 4**

**RESIDENT PERMIT HOLDERS ONLY  
MONDAY - SATURDAY 8.00 AM – 6.00 PM  
BETWEEN 01 OCTOBER AND 31 MAY**

## **GOODS YARD CLOSE, LOUGHBOROUGH**

- (i) The south-east side from a point 8 metres north-east of the north-eastern boundary of No. 2 Goods Yard Close in a south-westerly direction for a distance of 31 metres.
- (ii) The south-east side from a point opposite the boundary of Nos. 49/51 Goods Yard Close in a north-easterly direction for a distance of 21 metres.
- (iii) The south-east side from a point 3 metres north-east of the boundary of Nos. 1/3 Goods Yard Close in a south-westerly direction for a distance of 22 metres.

## **WHEEL TAPPERS WAY, LOUGHBOROUGH**

The south-west side from a point 15 metres north of its junction with Havelock Street in a north-westerly direction for a distance of 49 metres.

### **SCHEDULE 3 PART 5**

## **DISABLED PERSONS PARKING**

### **OXFORD STREET, LOUGHBOROUGH**

The north-east side from a point 8 metres south-east of its junction with Havelock Street in a south-easterly direction for a distance of 6.6 metres.

### **PAGET STREET, LOUGHBOROUGH**

The south-east side from a point 57 metres south-west of its junction with Oxford Street in a south-westerly direction for a distance of 6.6 metres.

### **STATION STREET, LOUGHBOROUGH**

The south-east side from a point 166 metres south-west of its junction with Derby Road in a south-westerly direction for a distance of 6.6 metres.

### **STORER ROAD, LOUGHBOROUGH**

The south-west side from a point 42 metres north-west of its junction with Fearon Street in a north-westerly direction for a distance of 6.6 metres.

### **EXEMPTIONS**

None of the exemptions referred to in Schedule 1 apply to the above.

## **SCHEDULE 3 PART 6**

### **NO WAITING AT ANY TIME**

#### **ADAM DALE, LOUGHBOROUGH**

- (i) The north-west side from its junction with Adam Dale (South-East to North-West Leg) in a south-westerly direction for a distance of 13 metres.
- (ii) The north-west side for its entire length (numbers fronting 36 to 44 inclusive).
- (iii) The north-west side from its junction with Goldfinch Close in a north-easterly direction for a distance of 80 metres.
- (iv) The south-east side from its junction with Goldfinch Close in a north-easterly direction for a distance of 13 metres.
- (v) The south-east side from its junction with Adam Dale (South-East to North-West Leg) in a south-westerly direction for a distance of 58 metres.

#### **ADAM DALE (SOUTH-EAST TO NORTH-WEST LEG), LOUGHBOROUGH**

- (i) The north-east side from its north-western extremity in a south-easterly direction for its entire length including the turning heads.
- (ii) The south-west side from its south-eastern extremity in a north-westerly direction for a distance of 32 metres.

#### **ADAM DALE (SOUTH-WEST TO NORTH-EAST LEG), LOUGHBOROUGH**

The south-west side from a point opposite the boundary of Nos. 45/47 Adam Dale in a north-westerly then south-easterly direction for its entire length including the turning head.

#### **GOLDFINCH CLOSE, LOUGHBOROUGH**

- (i) The north-west side from its junction with Adam Dale in a south-westerly direction for a distance of 88 metres.
- (ii) The south-east side from its junction with Adam Dale in a south-westerly direction for a distance of 13 metres.

(iii) The south-east side from a point 11 metres south-west of the boundary of Nos. 8/10 Goldfinch Close in a south-westerly direction for its entire length.

(iv) The south-west & north-west side from the south-eastern boundary of No. 27 Goldfinch Close in a north-westerly then north-easterly direction to a point 7 metres north-east of its western extremity.

#### **GOODS YARD CLOSE, LOUGHBOROUGH**

(i) The east side from the northern boundary of No.53 Goods Yard Close (highway boundary) in a southerly direction for its entire length including the turning head

(ii) The north-west side from its north-eastern extremity in a south-westerly direction for its entire length.

(iii) The south-east side from a point 3 metres east of the boundary of Nos. 1/3 Goods Yard Close in an north-easterly direction for its entire length including the turning head.

(iv) The south-east side from a point 19 metres south-west of the boundary of Nos. 1/3 Goods Yard Close in a south-westerly direction for a distance of 43 metres.

(v) The south-east side from a point 9 metres south-west of the boundary of Nos. 2/4 Goods Yard Close in a south-westerly direction for a distance of 21 metres.

(vi) The south-east side from a point opposite the boundary of Nos. 49/51 Goods Yard Close in a south-westerly direction for a distance of 10 metres.

(vii) The west side from a point opposite the northern boundary of No.53 Goods Yard Close (highway boundary) in a southerly direction for its entire length including the turning head.

#### **KINGFISHER COURT, LOUGHBOROUGH**

Both sides from its junction with Kingfisher Way in a south-easterly direction for a distance of 9 metres.

#### **KINGFISHER WAY, LOUGHBOROUGH**

(i) The north-east side from its junction with Forest Road in a north-westerly direction to its junction with Moorhen Way.



(ii) The north-west side from its junction with Kingfisher Way (Central Leg) in a south-westerly direction to a point 17 metres north-east of the boundary of Nos. 53/55 Kingfisher Way.

(iii) The south-west side from a point 71.5 metres north-west of its junction with Forest Road in a north-westerly direction to its junction with Kingfisher Way (Eastern Leg).

#### **KINGFISHER WAY (CENTRAL LEG), LOUGHBOROUGH**

(i) The north-east side from its junction with Kingfisher Way (Eastern Leg) in a north-westerly direction for its entire length including the turning head.

(ii) The south-west side from a point 9.5 metres north-west of the south-eastern boundary of No. 50 Kingfisher Way in a north-westerly direction for its entire length.

#### **KINGFISHER WAY (EASTERN LEG), LOUGHBOROUGH**

(i) The north-west side from its junction with Moorhen Way in a south-westerly direction for a distance of 9 metres.

(ii) The north-west side from a point 52 metres south-west of its junction with Kingfisher Way in a south-westerly direction to its junction with Kingfisher Way (Central Leg).

(iii) The south-east side from its junction with Kingfisher Way in a south-westerly direction for its entire length.

#### **KINGFISHER WAY (SOUTH-WESTERN LEG), LOUGHBOROUGH**

(i) The north-east side from its southern extremity (including the turning head) in a north-westerly direction to its northern extremity (including the turning head).

(ii) The south-west side from a point 4 metres south-east of the boundary of Acorn Grange / Bert Coote House in a south-easterly direction for its entire length.

(iii) The south-west side from a point 18 metres north-west of the boundary of Acorn Grange / Bert Coote House in a north-westerly direction for its entire length.

### **KINGFISHER WAY (WESTERN LEG), LOUGHBOROUGH**

- (i) The north-west side from its junction with Kingfisher Way (South-Western Leg) in a north-easterly direction to a point 27 metres south-west of the boundary of Nos. 53 / 55 Kingfisher Way.
- (ii) The south-east side from its junction with Kingfisher Way (Central Leg) in a south-westerly direction to its junction with Kingfisher Way (South-Western Leg).

### **MOORHEN WAY, LOUGHBOROUGH**

- (i) The north-east side from its junction with Kingfisher Way in a north-westerly direction for a distance of 52 metres.
- (ii) The north-east side from its junction with Adam Dale in a south-easterly direction for a distance of 52 metres.
- (iii) The south-west side from its junction with Kingfisher Way in a north-westerly direction for a distance of 15 metres.
- (iv) The south-west side from its junction with Adam Dale in a south-easterly direction for a distance of 72 metres.

### **ROBIN MEWS, LOUGHBOROUGH**

- (i) The north-west side from its junction with Moorhen Way in a north-easterly direction to its junction with Robin Mews (East Leg).
- (ii) The south-east side from its junction with Moorhen Way in a north-easterly direction for a distance of 11 metres.
- (iii) The south-east side from its junction with Robin Mews (East Leg) in a south-westerly direction for a distance of 11 metres.

### **ROBIN MEWS (EAST LEG), LOUGHBOROUGH**

- (i) The north-east side for its entire length including the north and south turning heads.
- (ii) The south-west side from its junction with Robin Mews in a north-westerly direction to a point opposite a point 1 metre north-west of the boundary of Nos. 12/15 Robin Mews.

### **SPEEDS PINGLE, LOUGHBOROUGH**

- (i) The north-east side from its junction with Regent Street in a north-westerly direction for a distance of 13 metres.
- (ii) The north-east side from a point 80 metres north of its junction with Regent Street in a north-westerly direction for its entire length including the turning head.
- (iii) The south-west side from its junction with Regent Street in a north-westerly direction for its entire length.

### **WHEEL TAPPERS WAY, LOUGHBOROUGH**

- (i) The north-east side from its junction with Havelock Street in a north-westerly direction to its junction with Goods Yard Close.
- (ii) The south-west side from its junction with Havelock Street in a north-westerly direction for a distance of 15 metres.
- (iii) The south-west side from its junction with Goods Yard Close in a south-easterly direction for a distance of 12 metres.

### **WREN CLOSE, LOUGHBOROUGH**

- (i) The north-east side from its junction with Adam Dale in a north-westerly direction for a distance of 10 metres.
- (ii) The north-east side from a point 20 metres north-west of its junction with Adam Dale in a north-westerly direction for a distance of 10 metres.
- (iii) The north-east side from a point 40 metres north-west of its junction with Adam Dale in a north-westerly direction for its entire length.
- (iv) The south-west side from its junction with Adam Dale in a north-westerly direction for its entire length including the turning head.

### **EXEMPTIONS**

The following exemptions apply to the above. Refer to Schedule 1 for the details of each exemption:-

LCCA, LCCB, LCCC, LCCD, LCCE, LCCF, LCCG, LCCH, LCCI, LCCJ, LCCM, LCCN.

### **SCHEDULE 3 PART 7**

#### **NO WAITING**

**MONDAY - SATURDAY 7.00 AM – 6.00 PM**

#### **KINGFISHER WAY, LOUGHBOROUGH**

The south-west side from a point 42 metres north-west of its junction with Forest Road in a north-westerly direction for a distance of 13 metres.

### **EXEMPTIONS**

The following exemptions apply to the above. Refer to Schedule 1 for the details of each exemption:-

LCCA, LCCB, LCCC, LCCD, LCCE, LCCF, LCCG, LCCH, LCCI, LCCJ, LCCM, LCCN.

**SCHEDULE 4**  
**ANOMOLY REVOCATIONS**

**THE LEICESTERSHIRE COUNTY COUNCIL**  
**(VARIOUS ROADS, LOUGHBOROUGH (AREA5), DISTRICT OF CHARNWOOD),**  
**CONSOLIDATION AND AMENDMENT ORDER 2009**

**NO WAITING AT ANY TIME**

**ARMITAGE CLOSE, LOUGHBOROUGH**

- (i) The north side from its junction with Speeds Pingle in a westerly direction around the hammer head to its southern extremity.
- (ii) The south side from its junction with Speeds Pingle in a westerly direction for a distance of 14 metres.

**ASHBY ROAD, LOUGHBOROUGH**

- (i) The north side from a point 21 metres east of its junction with Regent Street in a westerly direction to a point 51 metres west of its junction with Storer Road.
- (ii) The north side from a point 15 metres east of its junction with Cumberland Road in a westerly direction to a point 20 metres west of its junction with Cumberland Road.

**CUMBERLAND ROAD, LOUGHBOROUGH**

- (i) The east side from its junction with Fearon Street in a north-westerly direction for a distance of 7 metres.
- (ii) The east side from its junction with George Street in a south-easterly direction for a distance of 6 metres.
- (iii) The east side from its junction with Rosebery Street in a south-easterly direction for a distance of 7 metres.
- (iv) The east side from its junction with George Street in a north-westerly direction for a distance of 8 metres.
- (v) The east side from its junction with Fearon Street in a south-easterly direction for a distance of 7 metres.

### **FEARON STREET, LOUGHBOROUGH**

- (i) Both sides from its junction with Cumberland Road in a north-easterly direction for a distance of 11 metres.
- (ii) The north-west side from its junction with Storer Road in a south-westerly direction for a distance of 8 metres.
- (iii) The south-east side from its junction with Storer Road in a south-westerly direction for a distance of 11 metres.

### **GEORGE STREET, LOUGHBOROUGH**

- (i) The north-west side from its junction with Cumberland Road in a north-easterly direction for a distance of 10 metres.
- (ii) The north-west side from its junction with Storer Road in a south-westerly direction for a distance of 16 metres.
- (iii) The south-east side from its junction with Cumberland Road in a north-easterly direction for a distance of 11 metres.

### **HASTINGS STREET, LOUGHBOROUGH**

Both sides from its junction with Oxford Street in a south-westerly direction for a distance of 7 metres.

### **HASTINGS STREET (ACCESS ROAD TO 18, 20 HASTINGS STREET)**

- (i) The north-west side from its junction with Oxford Street in a north-easterly direction for a distance of 12.5 metres.
- (ii) The south-east side from its junction with Oxford Street in a north-easterly direction for a distance of 14 metres.

### **HAVELOCK STREET, LOUGHBOROUGH**

- (i) The north-west side from its junction with Storer Road in a north-easterly direction for a distance of 12 metres.

(ii) The north-west side from a point 196 metres north-west of its junction with Storer Road in a north-easterly direction until its end at its junction with Station Avenue, and continue across the full width of the North East end of Havelock Street.

(iii) The south-east side from its junction with Storer Road in a north-easterly direction for a distance of 13 metres.

(iv) The south-east side from a point 68 metres north-east of its junction with Oxford Street in a north-easterly direction for a distance of 5 metres.

(v) The south-east side from its junction with Oxford Street in a south-westerly direction for a distance of 7 metres.

(vi) The south-east side from its junction with Oxford Street in a north-easterly direction for a distance of 7 metres.

#### **LEOPOLD STREET, LOUGHBOROUGH**

(i) The north-west side from its junction with Storer Road in a north-easterly direction for a distance of 10 metres.

(ii) The north-west side from its junction with Oxford Street in a north-easterly direction for a distance of 12 metres.

(iii) The north-west side from its junction with Oxford Street in a south-westerly direction for a distance of 10 metres.

(iv) The south-east side from its junction with Oxford Street in a south-westerly direction for a distance of 9 metres.

(v) The south-east side from its junction with Oxford Street in a north-easterly direction for a distance of 10 metres

#### **OXFORD STREET, LOUGHBOROUGH**

(i) Both sides from its junction with Havelock Street in a south-easterly direction for a distance of 7 metres.

- (ii) The north-east side from its junction with Station Street in a south-easterly direction for a distance of 9 metres.
- (iii) The north-east side from its junction with Paget Street in a north-westerly direction for a distance of 9 metres.
- (iv) The north-east side from its junction with Paget Street in a south-easterly direction for a distance of 29 metres.
- (v) The north-east side from its junction with Leopold Street in a north-westerly direction for a distance of 9 metres.
- (vi) The north-east side from its junction with Leopold Street in a south-easterly direction for a distance of 8 metres.
- (vii) The north-east side from its junction with Hastings Street (Access Road to 18, 20 Hastings Street) in a north-westerly direction for a distance of 3 metres.
- (viii) The north-east side from its junction with Hastings Street (Access Road to 18, 20 Hastings Street) in a south-easterly direction to its junction with Regent Street.
- (ix) The south-west side from its junction with Station Street in a north-westerly direction for a distance of 9 metres.
- (x) The south-west side from its junction with Paget Street in a north-westerly direction for a distance of 12 metres.
- (xi) The south-west side from its junction with Leopold Street in a south-easterly direction for a distance of 12 metres.
- (xii) The south-west side from its junction with St Mary's Close in a north-westerly direction for a distance of 7 metres.
- (xiii) The south-west side from its junction with St Mary's Close in a south-easterly direction for a distance of 10 metres.
- (xiv) The south-west side from its junction with Hastings Street in a north-westerly direction for a distance of 4.5 metres.



(xv) The south-west side from its junction with Hastings Street in a south-easterly direction for a distance of 7 metres.

#### **PAGET STREET, LOUGHBOROUGH**

(i) Both sides from its junction with Oxford Street in a north-easterly direction for a distance of 10 metres.

(ii) Both sides from its junction with Derby Road in a south-westerly direction for a distance of 18 metres.

(iii) The north-west side from a point 18 metres south-west of its junction with Derby Road in a south-westerly direction for a distance of 12 metres.

(iv) The south-east side from its junction with Oxford Street in a south-westerly direction for a distance of 9 metres.

#### **PLEASANT CLOSE, LOUGHBOROUGH**

(i) The north side from its junction with Speeds Pingle in a westerly direction for a distance of 32 metres.

(ii) The south side from a point 35 metres west of its junction with Speeds Pingle in a westerly direction to include the whole of the hammer head.

(iii) The south side from its junction with Speeds Pingle in a westerly direction for a distance of 15 metres.

#### **SPEEDS PINGLE, LOUGHBOROUGH**

(i) The east side from its junction with Regent Street in a northerly direction for a distance of 13 metres.

(ii) The east side from a point 80 metres north of its junction with Regent Street in a northerly direction to include the whole of the hammer head.

(iii) The west side from its junction with Regent Street in a northerly direction to its junction with Armitage Close.

(iv) The west side from a point 5 metres north of its junction with Armitage Close in a northerly direction to a point 11 metres south of its junction with Pleasant Close.

(v) The west side from its junction with Pleasant Close in a southerly direction for a distance of 11 metres.

(vi) The west side from its junction with Pleasant Close in a northerly direction for a distance of 26 metres.

(vii) The west side from its junction with Armitage Close in a northerly direction for a distance of 5 metres.

### **STATION STREET, LOUGHBOROUGH**

(i) Both sides from its junction with Derby Road in a south-westerly direction for a distance of 39 metres.

(ii) The north-west side from its junction with Storer Road in a north-easterly direction for a distance of 8 metres.

(iii) The north-west side from its junction with Oxford Street in a south-westerly direction for a distance of 7 metres.

(iv) The north-west side from a point 39 metres south-west of its junction with Derby Road in a south-westerly direction for a distance of 47 metres.

(v) The south-east side from its junction with Storer Road in a north-easterly direction for a distance of 6 metres.

(vi) The south-east side from its junction with Oxford Street in a north-easterly direction for a distance of 11 metres.

(vii) The south-east side from its junction with Oxford Street in a south-westerly direction for a distance of 10 metres.

### **STORER ROAD, LOUGHBOROUGH**

(i) The north-east side from its junction with Ashby Road in a north-westerly direction for a distance of 21 metres.

- (ii) The north-east side from its junction with Leopold Street in a south-easterly direction for a distance of 3 metres.
- (iii) The north-east side from its junction with Leopold Street in a north-westerly direction for a distance of 7 metres.
- (iv) The north-east side from its junction with Station Street in a south-easterly direction for a distance of 7 metres.
- (v) The north-east side from its junction with Station Street in a north-westerly direction for a distance of 7 metres.
- (vi) The north-east side from its junction with Havelock Street in a south-easterly direction for a distance of 6 metres.
- (vii) The south-west side from its junction with Ashby Road in a north-westerly direction for a distance of 29 metres.
- (viii) The south-west side from a point 122 metres north-west of its junction with Ashby Road in a north-westerly direction to a point 70.5 metres south-east of its junction with Fearon Street.

**RESIDENT PERMIT HOLDERS ONLY**  
**MONDAY - SATURDAY 8.00 AM – 6.00 PM NON-RESIDENTS**  
**LIMITED WAITING 2 HOURS NO RETURN WITHIN 1 HOUR**

**ASHBY ROAD, LOUGHBOROUGH**

The north side from a point 20 metres west of its junction with Cumberland Road in a westerly direction for a distance of 79 metres.

### **SCHEDULE 5 PART 1**

**LIMITED WAITING 2 HOURS NO RETURN FOR 1 HOUR  
MONDAY – SATURDAY 8.00 AM – 6.00 PM  
EXCEPT RESIDENT'S PARKING PERMIT HOLDERS**

#### **ASHBY ROAD, LOUGHBOROUGH**

The north side from a point 20 metres west of its junction with Cumberland Road in a westerly direction for a distance of 79 metres.

#### **EXEMPTIONS**

The following exemptions apply to the above. Refer to Schedule 1 for the details of each exemption:-

LCCA, LCCB, LCCC, LCCD, LCCF, LCCG, LCCH, LCCM, LCCY.

### **SCHEDULE 5 PART 2**

**NO WAITING AT ANY TIME**

#### **ARMITAGE CLOSE, LOUGHBOROUGH**

- (i) The north-west side from its junction with Speeds Pingle in a south-westerly direction for its entire length including the turning head.
- (ii) The south-east side from its junction with Speeds Pingle in a south-westerly direction for a distance of 14 metres.

#### **ASHBY ROAD, LOUGHBOROUGH**

- (i) The north side from a point 21 metres east of its junction with Regent Street in a westerly direction to a point 46 metres west of its junction with Storer Road.
- (ii) The north side from a point 20 metres west of its junction with Cumberland Road in an easterly direction to a point 15 metres east of its junction with Cumberland Road.

#### **CUMBERLAND ROAD, LOUGHBOROUGH**

- (i) The north-east side from a point 7 metres north-west of its junction with Fearon Street in a south-easterly direction to a point 7 metres south-east of its junction with Fearon Street.

(ii) The north-east side from a point 8 metres north-west of its junction with George Street in a south-easterly direction to a point 7 metres south-east of its junction with George Street.

(iii) The north-east side from its junction with Rosebery Street in a south-easterly direction for a distance of 7 metres.

#### **FEARON STREET, LOUGHBOROUGH**

(i) The north-west side from its junction with Cumberland Road in a north-easterly direction for a distance of 10 metres

(ii) The north-west side from its junction with Storer Road in a south-westerly direction for a distance of 7 metres.

(iii) The south-east side from its junction with Cumberland Road in a north-easterly direction for a distance of 11 metres.

(iv) The south-east side from its junction with Storer Road in a south-westerly direction for a distance of 10 metres.

#### **GEORGE STREET, LOUGHBOROUGH**

(i) Both sides from its junction with Cumberland Road in a north-easterly direction for a distance of 11 metres.

(ii) The north-west side from its junction with Storer Road in a south-westerly direction for a distance of 15 metres.

#### **HASTINGS STREET, LOUGHBOROUGH**

(i) The north-west side from a point 13 metres north-east of its junction with Oxford Street in a south-westerly direction to a point 7 metres south-west of its junction with Oxford Street.

(ii) The north-west side from a point 24 metres north-east of its junction with Oxford Street in a north-easterly direction for its entire length.

(iii) The south-east side from a point 9 metres south-west of its junction with Oxford Street in a north-easterly direction for a distance of 31 metres.

## **HAVELOCK STREET, LOUGHBOROUGH**

- (i) The north-west side from a point 22 metres north-east of its junction with Storer Road in a north-easterly direction for a distance of 25 metres.
- (ii) The north-west side from a point 6.5 metres north-east of the boundary of Nos. 65/67 Havelock Street in a north-easterly direction for a distance of 6 metres.
- (iii) The north-west side from a point 196 metres north-west of its junction with Storer Road in a north-easterly direction for its entire length including the turning head.
- (iv) The north-west side from its junction with Storer Road in a north-easterly direction for a distance of 12 metres.
- (v) The south-east side from its junction with Storer Road in a north-easterly direction for a distance of 13 metres.
- (vi) The south-east side from a point 7 metres south-west of its junction with Oxford Street in a north-easterly direction to a point 7 metres north-east of its junction with Oxford Street.
- (vii) The south-east side from a point 68 metres north-east of its junction with Oxford Street in a north-easterly direction for a distance of 5 metres.

## **LEOPOLD STREET, LOUGHBOROUGH**

- (i) The north-west side from its junction with Storer Road in a north-easterly direction for a distance of 7 metres.
- (ii) The north-west side from a point 9 metres south-west of its junction with Oxford Street in a north-easterly direction to a point 9 metres north-east of its junction with Oxford Street.
- (iii) The south-east side from a point 9 metres south-west of its junction with Oxford Street in a north-easterly direction to a point 7 metres north-east of its junction with Oxford Street.

## **OXFORD STREET, LOUGHBOROUGH**

- (i) The north-east side from its junction with Havelock Street in a south-easterly direction for a distance of 8 metres.
- (ii) The north-east side from a point 27 metres south-east of its junction with Paget Street in a north-westerly direction to a point 8 metres north-west of its junction with Paget Street.
- (iii) The north-east side from a point 8 metres north-west of its junction with Leopold Street in a south-easterly direction for a distance of 21 metres.
- (iv) The north-east side from its junction with Regent Street in a north-westerly direction for a distance of 50 metres.
- (v) The north-east side from its junction with Station Street in a south-easterly direction to the boundary of Nos. 65/63 Oxford Street.
- (vi) The south-west side from a point 5 metres north-west of its junction with Hastings Street in a south-easterly direction for a distance of 18 metres.
- (vii) The south-west side from its junction with Havelock Street in a south-easterly direction for a distance of 7 metres.
- (viii) The south-west side from its junction with Station Street in a north-westerly direction for a distance of 7 metres.
- (ix) The south-west side from its junction with Paget Street in a north-westerly direction for a distance of 10 metres.
- (x) The south-west side from its junction with Leopold Street in a south-easterly direction for a distance of 10 metres.
- (xi) The south-west side from a point 10 metres south-east of its junction with St Marys Close in a north-westerly direction to a point 8 metres north-west of its junction with St Marys Close.

### **PAGET STREET, LOUGHBOROUGH**

- (i) Both sides from its junction with Oxford Street in a north-easterly direction for a distance of 9 metres.
- (ii) The north-west side from its junction with Derby Road in a south-westerly direction for a distance of 30 metres.
- (iii) The south-east side from its junction with Derby Road in a south-westerly direction for a distance of 17 metres.
- (iv) The south-east side from its junction with Oxford Street in a south-westerly direction for a distance of 9 metres.

### **PLEASANT CLOSE, LOUGHBOROUGH**

- (i) The north-west side from its junction with Speeds Pingle in a south-westerly direction for a distance of 33 metres.
- (ii) The north-west side from the boundary of Nos. 5/7 Pleasant Close in a south-westerly direction for its entire length.
- (iii) The south-east side from its junction with Speeds Pingle in a south-westerly direction to the boundary of Nos. 4/6 Pleasant Close.
- (iv) The south-east side from a point 35 metres west of its junction with Speeds Pingle in a south-westerly direction for its entire length including the turning head.

### **STATION STREET, LOUGHBOROUGH**

- (i) The north-west side from its junction with Storer Road in a north-easterly direction for a distance of 9 metres.
- (ii) The north-west side from its junction with Derby Road in a south-westerly direction to a point 12 metres south-west of its junction with Station Avenue.
- (iii) The north-west side from its junction with Oxford Street in a south-westerly direction for a distance of 6 metres.



(iv) The south-east side from a point 9 metres south-west of its junction with Oxford Street in a north-easterly direction to a point 9 metres north-east of its junction with Oxford Street.

(v) The south-east side from its junction with Derby Road in a south-westerly direction for a distance of 36 metres.

(vi) The south-east side from its junction with Storer Road in a north-easterly direction for a distance of 7 metres.

### **STORER ROAD, LOUGHBOROUGH**

(i) The north-east side from a point 4 metres south-east of its junction with Leopold Street in a north-westerly direction to a point 5 metres north-west of its junction with Leopold Street.

(ii) The north-east side from its junction with Ashby Road in a north-westerly direction for a distance of 22 metres.

(iii) The north-east side from its junction with Havelock Street in a south-westerly direction for a distance of 7 metres.

(iv) The north-east side from its junction with Station Street in a north-westerly direction for a distance of 6 metres.

(v) The south-west side from a point 118 metres north-west of its junction with Ashby Road in a north-westerly direction for a distance of 17 metres.

(vi) The south-west side from its junction with Ashby Road in a north-westerly direction for a distance of 26 metres.

### **EXEMPTIONS**

The following exemptions apply to the above. Refer to Schedule 1 for the details of each exemption:-

LCCA, LCCB, LCCC, LCCD, LCCE, LCCF, LCCG, LCCH, LCCI, LCCJ, LCCM, LCCN.

28711 (a)

THE COMMON SEAL of THE  
LEICESTERSHIRE COUNTY COUNCIL  
was hereunto affixed this 6<sup>th</sup> day of  
July 2012 in the presence of

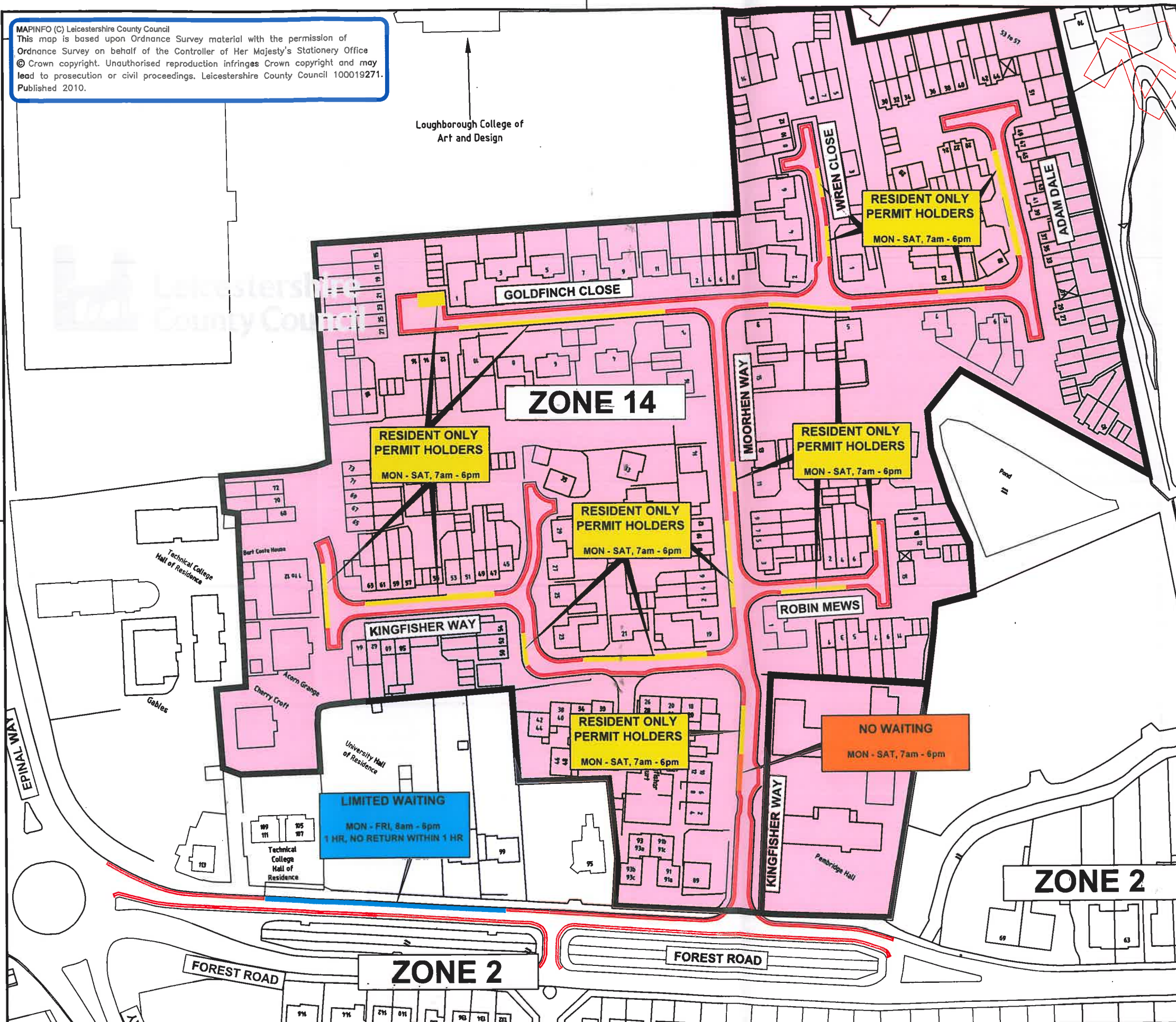
)  
)  
)  
)

*AW James*



MAPINFO (C) Leicestershire County Council  
This map is based upon Ordnance Survey material with the permission of Ordnance Survey on behalf of the Controller of Her Majesty's Stationery Office  
© Crown copyright. Unauthorised reproduction infringes Crown copyright and may lead to prosecution or civil proceedings. Leicestershire County Council 100019271.  
Published 2010.

Loughborough College of Art and Design



This document has been prepared in accordance with the scope of Scott Wilson's appointment with its client and is subject to the terms of that appointment. Scott Wilson accepts no liability for any use of this document other than by its client and only for the purposes for which it was prepared and provided. Only written dimensions shall be used. © Scott Wilson Ltd 2010

#### NOTES:

This drawing is indicative and should be used for illustrative purposes only. This drawing does not form a part of the final legal order.  
Existing parking restrictions which are not shown on this plan are not part of the proposed scheme and therefore will remain unchanged

#### PERMITS

- Parking permits will be issued on a zonal basis
- Permits will only be available to residents of that zone
- Permits will not entitle the holder to park in any other zone than the one to which it is assigned

#### KEY:

— NO WAITING AT ANY TIME

 ZONE 14

 ZONE 2



DEPARTMENT OF HIGHWAYS  
TRANSPORTATION AND  
WASTE MANAGEMENT



MATTHEW LUGG  
DIRECTOR  
B.Eng., C.Eng., MICE., MIHT., DMS.

Working for Leicestershire County Council as part of 3CAP.



Scott Wilson Ltd  
Dimple Road Business Centre  
Dimple Road, Matlock  
Derbyshire, DE4 3JX  
Telephone (01629) 761781  
Fax (01629) 761789  
www.scottwilson.com



DRAWING STATUS:

CONSULTATION

CLIENT:

TITLE:  
WEST LOUGHBOROUGH  
PARKING STRATEGY  
PARKING CONTROLS

SHEET 16 OF 16

DRAWING NUMBER:	REV:	SCALE:
TM3172/2/2008 (16)		1:1250
PREPARED BY: MA		SIZE: A3
CHECKED BY:		DATE:
APPROVED BY:		SECTION:

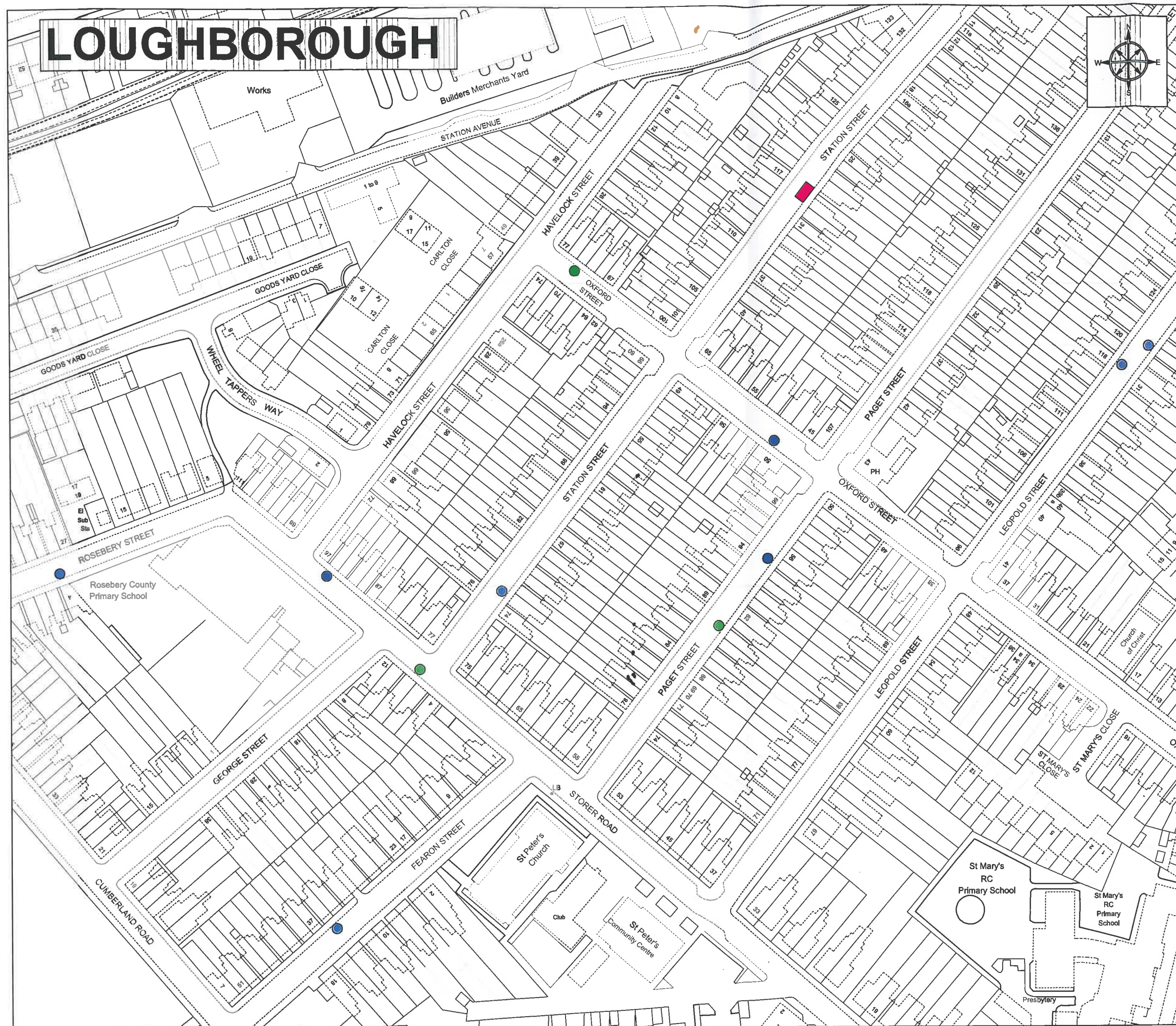
COUNTY HALL \* GLENFIELD \* LEICESTER \* LE3 8RJ

Tel: 0116 305 0001

E-Mail address: [customerservices@leics.gov.uk](mailto:customerservices@leics.gov.uk) [www.leics.gov.uk](http://www.leics.gov.uk)



# LOUGHBOROUGH




This drawing is indicative and should be used for illustrative purposes only. This drawing does not form a part of the final legal order. Locations shown on this drawing are approximate only.

Existing parking restrictions which are not shown on this plan are not part of the proposed scheme and therefore will remain unchanged

## KEY:

### BLUE BADGE HOLDER SPACES (AT ANY TIME)

 EXISTING, TO BECOME BLUE BADGE HOLDER

 EXISTING TO BE REVOKED AND BECOME RESIDENTS PREFERENCE PARKING  
MON - SAT, 8AM - 6PM, 1 HOUR  
LIMITED WAITING WITH NO  
RETURN WITHIN 1 HOUR  
(OCTOBER TO MAY  
INCLUSIVE)

 PROPOSED BLUE BADGE HOLDER

## NOTES:



ENVIRONMENT AND  
TRANSPORT DEPARTMENT



MATTHEW LUGG  
DIRECTOR

B.Eng., C.Eng., MICE., MCIHT., DMS.

HIGHWAY MANAGEMENT

TITLE: LOUGHBOROUGH  
ZONE 5 (STORER ROAD AREA)

PROPOSED BLUE BADGE HOLDER  
PARKING SPACES AMENDMENTS

DRAWING NUMBER	SCALE
TM3523/2/2009/A	NTS
Job No.	TM3523
Ref:	MS/MA/TM3523
Prepared By:	RICHARD MAJEWICZ / MATT ARCHER
AUTOCAD PROJECT DIR:	
AUTOCAD FILENAME:	
NORTHERN AREA * HAWCLIFFE ROAD * MOUNTSOREL * LE12 7AH	
Tel: 0116 305 0001	
E-Mail address: customerservices@leics.gov.uk	www.leics.gov.uk



# LOUGHBOROUGH

This document has been prepared in accordance with the scope of Scott Wilson's appointment with its client and is subject to the terms of that appointment. Scott Wilson accepts no liability for any use of this document other than by its client and only for the purposes for which it was prepared and provided. Only written dimensions shall be used. © Scott Wilson Ltd 2010

## NOTES:

This drawing is indicative and should be used for illustrative purposes only. This drawing does not form a part of the final legal order.  
Existing parking restrictions which are not shown on this plan are not part of the proposed scheme and therefore will remain unchanged

## PERMITS

- Parking permits will be issued on a zonal basis
- Permits will only be available to residents of that zone
- Permits will not entitle the holder to park in any other zone than the one to which it is assigned

## KEY:

- NO WAITING AT ANY TIME
- ZONE 5 (EXTENSION)
- ZONE 5 (EXISTING)



ENVIRONMENT AND  
TRANSPORT DEPARTMENT

MATTHEW LUGG  
DIRECTOR  
B.Eng., C.Eng., MICE., MCIHT., DMS.

Working for Leicestershire County Council as part of 3CAP.  
**3CAP** Scott Wilson Ltd  
Dimple Road Business Centre  
Dimple Road, Matlock  
Derbyshire, DE4 3JX  
Telephone (01629) 761781  
Fax (01629) 761789  
www.scottwilson.com

DRAWING STATUS:  
CONSULTATION

TITLE:  
WHEEL TAPPERS WAY  
GOODS YARD CLOSE  
& HAVELOCK STREET

PROPOSED PARKING CONTROLS

DRAWING NUMBER:	SCALE:
TM3755/2/2010 (A)	NTS
PREPARED BY: MA	SIZE: A3
CHECKED BY:	DATE: 05 JULY 2011
APPROVED BY:	SECTION: TM (E&T)

COUNTY HALL \* GLENFIELD \* LEICESTER \* LE3 8RJ  
Tel: 0116 305 0001  
E-Mail address: [customerservices@leics.gov.uk](mailto:customerservices@leics.gov.uk) [www.leics.gov.uk](http://www.leics.gov.uk)

Zone 5 to be extended  
to northern boundary  
of property No. 53  
(Not shown on map)

RESIDENT ONLY  
PERMIT HOLDERS  
OCT - MAY  
MON - SAT, 8am - 6pm

ZONE 5 EXTENSION

RESIDENT ONLY  
PERMIT HOLDERS  
OCT - MAY  
MON - SAT, 8am - 6pm

Vehicular access  
to private car park



EXISTING ZONE 5

MAPINFO (C) Leicestershire County Council  
This map is based upon Ordnance Survey material with the permission of  
Ordnance Survey on behalf of the Controller of Her Majesty's Stationery Office  
© Crown copyright. Unauthorised reproduction infringes Crown copyright and may  
lead to prosecution or civil proceedings. Leicestershire County Council 100019271.  
Published 2010.



# LOUGHBOROUGH

## ZONE 5 EXTENSION

## EXISTING ZONE 5

This document has been prepared in accordance with the scope of Scott Wilson's appointment with its client and is subject to the terms of that appointment. Scott Wilson accepts no liability for any use of this document other than by its client and only for the purposes for which it was prepared and provided. Only written dimensions shall be used. © Scott Wilson Ltd 2010

### NOTES:

This drawing is indicative and should be used for illustrative purposes only. This drawing does not form a part of the final legal order.

Existing parking restrictions which are not shown on this plan are not part of the proposed scheme and therefore will remain unchanged

### EXISTING PERIOD OF OPERATION

**21 SEP - 14 JUN**  
**MON - SAT**  
**8AM - 6AM**

### PROPOSED PERIOD OF OPERATION

**01 OCT - 31 MAY**  
**MON - SAT**  
**8AM - 6AM**

PLEASE NOTE THAT THE LOCATION OF EXISTING PARKING BAYS AND YELLOW LINE RESTRICTIONS ALREADY IN ZONE 5 ARE NOT BEING CHANGED



ENVIRONMENT AND  
TRANSPORT DEPARTMENT



**MATTHEW LUGG**  
**DIRECTOR**  
B.Eng., C.Eng., MICE., MCIHT., DMS.

DRAWING STATUS:

CONSULTATION

CLIENT:

TITLE:

**ZONE 5**  
**LOUGHBOROUGH**  
REVISED PERIOD OF SCHEME OPERATION

DRAWING NUMBER:

TM3755/2/2010 (B)

PREPARED BY:

MA

CHECKED BY:

APPROVED BY:

SCALE:

NTS

SIZE: A3

DATE: 05 JULY 2011

SECTION: TM (E&T)

COUNTY HALL \* GLENFIELD \* LEICESTER \* LE3 8RJ  
Tel: 0116 305 0001

E-Mail address: [customerservices@leics.gov.uk](mailto:customerservices@leics.gov.uk) [www.leics.gov.uk](http://www.leics.gov.uk)

MAPINFO (C) Leicestershire County Council  
This map is based upon Ordnance Survey material with the permission of Ordnance Survey on behalf of the Controller of Her Majesty's Stationery Office  
© Crown copyright. Unauthorised reproduction infringes Crown copyright and may lead to prosecution or civil proceedings. Leicestershire County Council 100019271  
Published 2010.